

## **Evidence item 6**

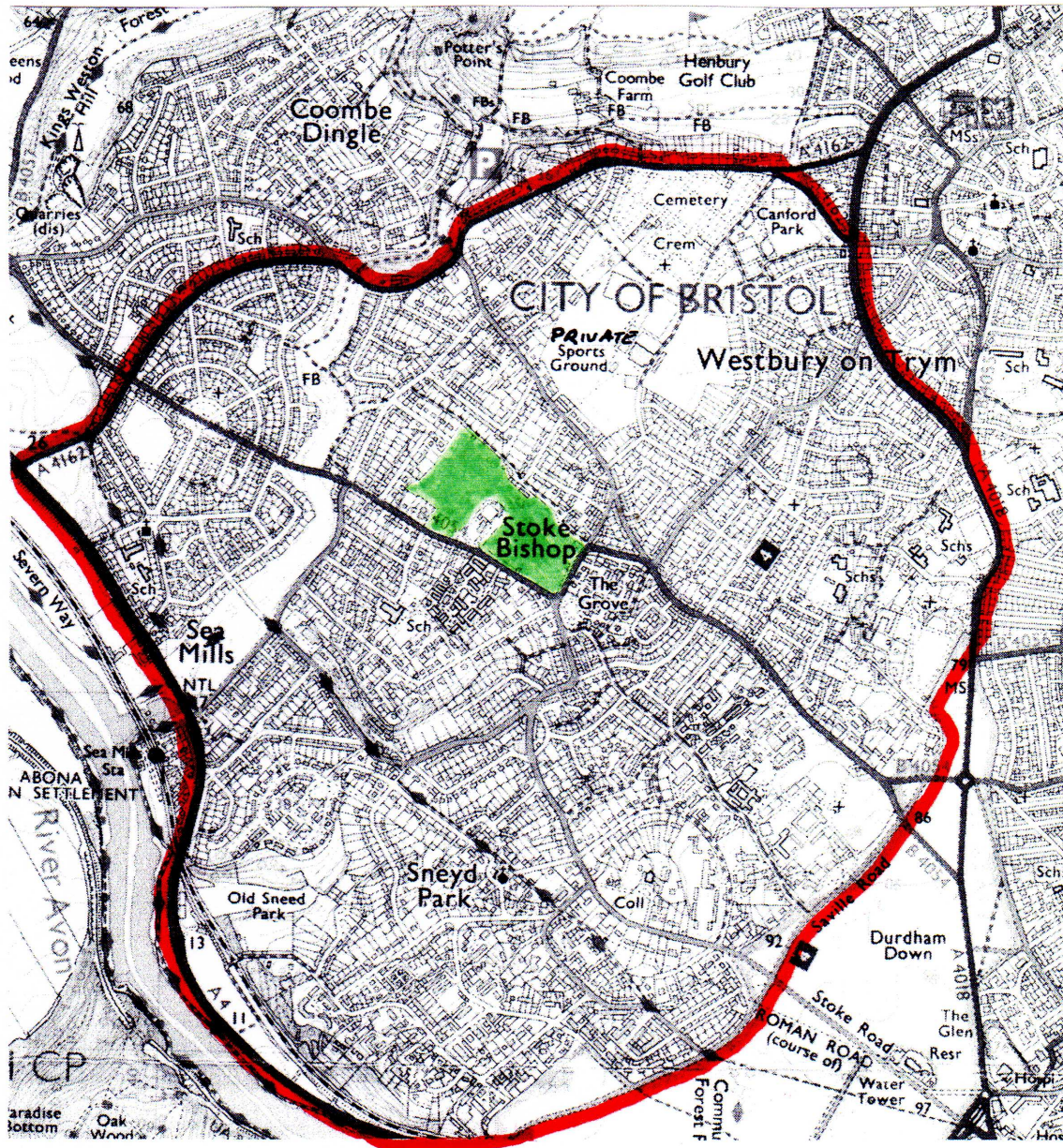
### **Appendix II**

This section includes;-

- a) An extract from an ordnance survey map detailing the locality of which the application is made



**Application for the registration of land as a Town or Village Green**  
**at Stoke Lodge Parkland, Stoke Bishop, Bristol BS9 1BN**  
**Locality Map**

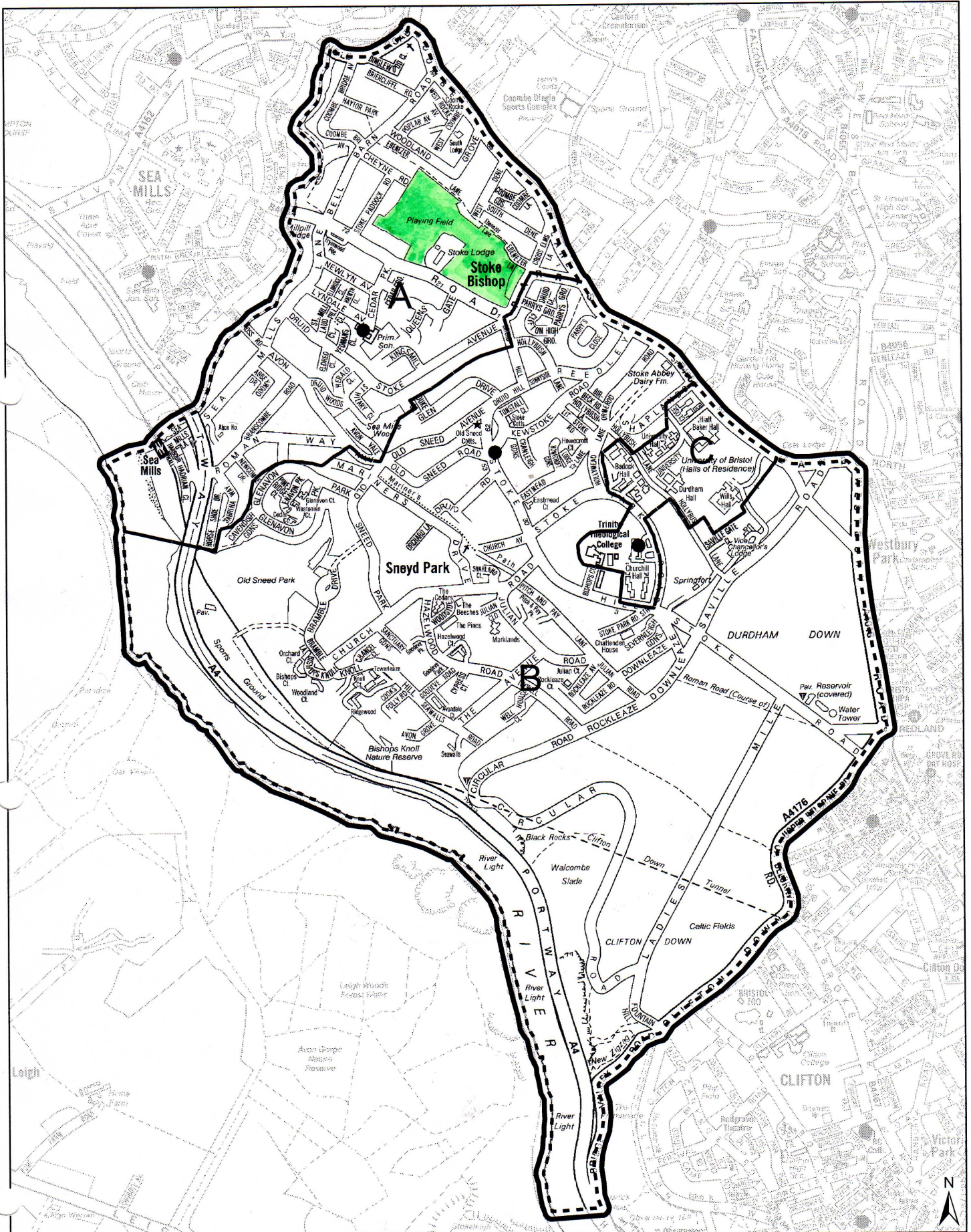


This locality map is marked with a red line to include the home location of the majority of regular users of Stoke lodge Parkland, identified as 86% of total use in the survey of use conducted in August 2010, (see evidence item 19), and has a radius of approximately 0.75 miles, (or 1.2 km).

Comprising the Political Ward of Stoke Bishop (excluding Durdham Downs and Clifton Downs which are protected green spaces, registered as a city wide amenity), plus the south western section of the Westbury on Trym Ward bordered by the A4015, and the polling district of Sea Mills, from within the Kingsweston Ward bordered by the A4162.



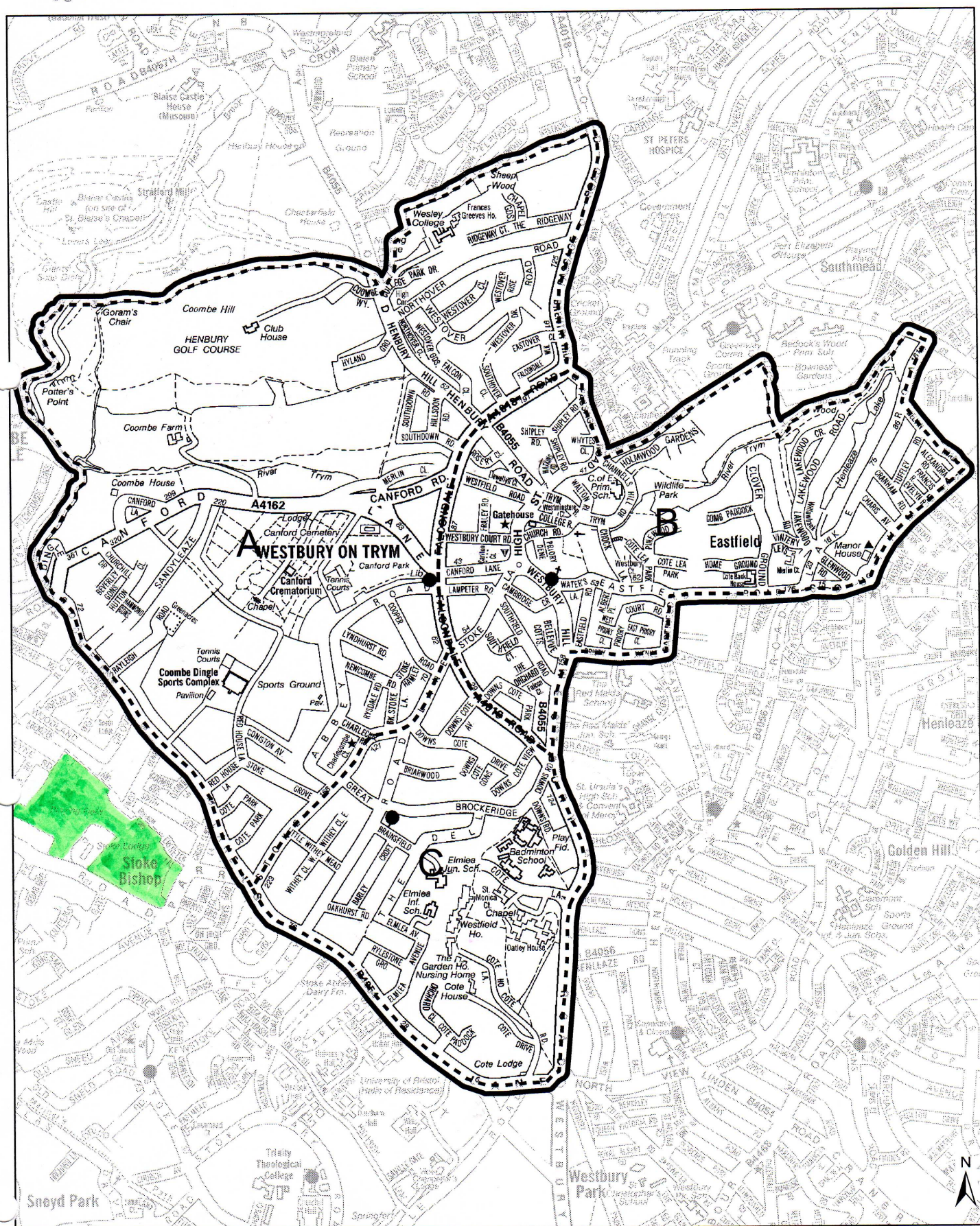
# Stoke Bishop Polling Districts







# Westbury-on-Trym Polling Districts







# Kingsweston Polling Districts

